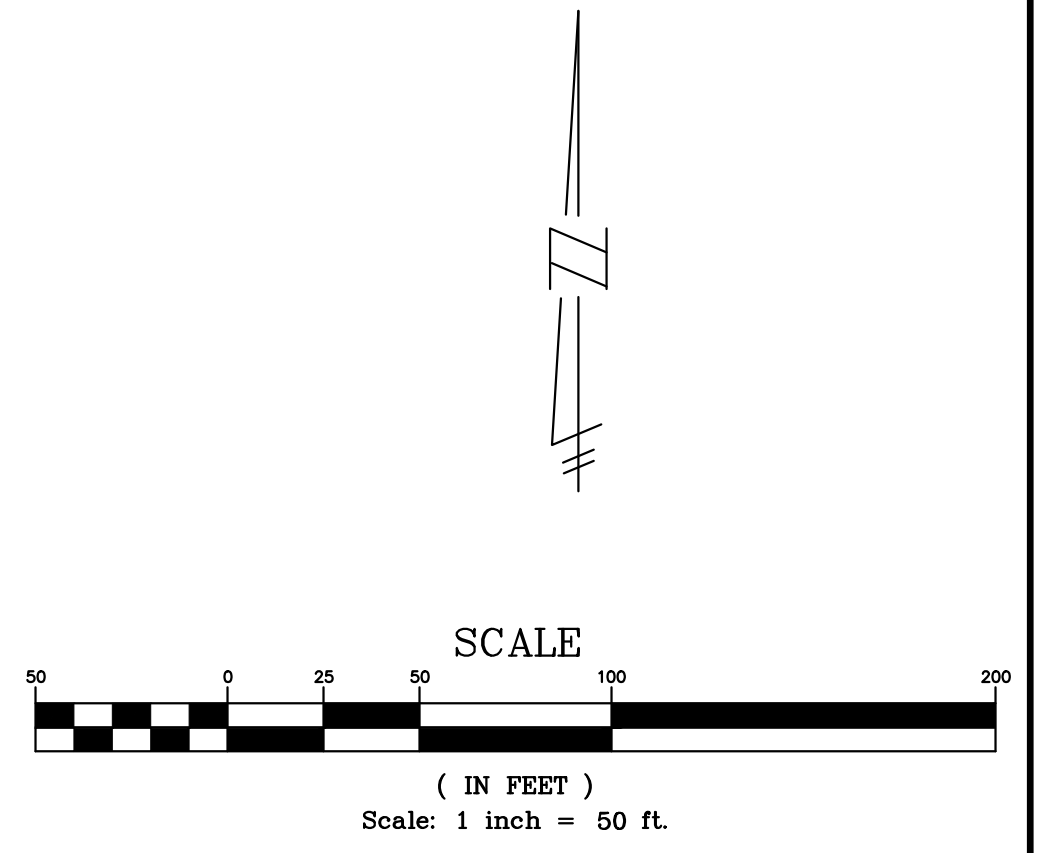


FOR CONTINUATION SEE SHEET 4

FOR CONTINUATION SEE SHEET 7



LEGEND	
	EXISTING PAVEMENT (ASPHALT)
	PROPOSED PAVEMENT (ASPHALT)
	EXISTING SIDE WALK (CONCRETE)
	PROPOSED SIDE WALK (CONCRETE)
	EXISTING CONCRETE CURB AND GUTTER
	PROPOSED CONCRETE CURB AND GUTTER
	EXISTING STORM SEWER
	PROPOSED STORM SEWER
	EXISTING SANITARY SEWER
	PROPOSED SANITARY SEWER
	EXISTING WATER MAIN
	PROPOSED WATER MAIN
	EXISTING MANHOLE
	PROPOSED MANHOLE
	EXISTING CATCH BASIN W/STREAM GUARD
	PROPOSED CATCH BASIN W/STREAM GUARD
	EXISTING CURB INLET W/SILT SAC
	PROPOSED CURB INLET W/SILT SAC
	EXISTING END SECTION
	PROPOSED END SECTION
	EXISTING GATE VALVE
	PROPOSED GATE VALVE
	EXISTING HYDRANT
	PROPOSED HYDRANT
	EXISTING FLOOD PLAIN
	PROPOSED FLOOD PLAIN
	EXISTING CONTOURS
	PROPOSED CONTOURS
	EXISTING SPOT ELEVATION
	PROPOSED SPOT ELEVATION
	EXISTING SURFACE DRAINAGE
	PROPOSED SURFACE DRAINAGE
	EXISTING OVERFLOW ROUTE
	PROPOSED OVERFLOW ROUTE
	EXISTING TREE FENCE
	PROPOSED TREE FENCE
	EXISTING SILT FENCE
	PROPOSED SILT FENCE
	EXISTING PROPOSED DRIVEWAY LOCATION
	PROPOSED DRIVEWAY LOCATION
	EXISTING LIMIT OF DISTURBANCE
	PROPOSED LIMIT OF DISTURBANCE

**THE DOWNS
DOWNTOWN NORTHVILLE**
SECTION 3, T1S, R8E, CITY OF NORTHVILLE
WAYNE COUNTY, MICHIGAN

REVISIONS		
NO.	ITEM	DATE

UTILITY WARNING
UNDERGROUND UTILITY LOCATIONS AS SHOWN ON THE PLAN, WERE OBTAINED FROM UTILITY OWNER AND NOT FIELD LOCATED.

811 Know what's below.
Call before you dig.

THE CONTRACTOR SHALL BE RESPONSIBLE FOR THE PROTECTION OF AND/OR RELOCATION OF ALL UTILITIES THAT MAY INTERFERE WITH CONSTRUCTION.

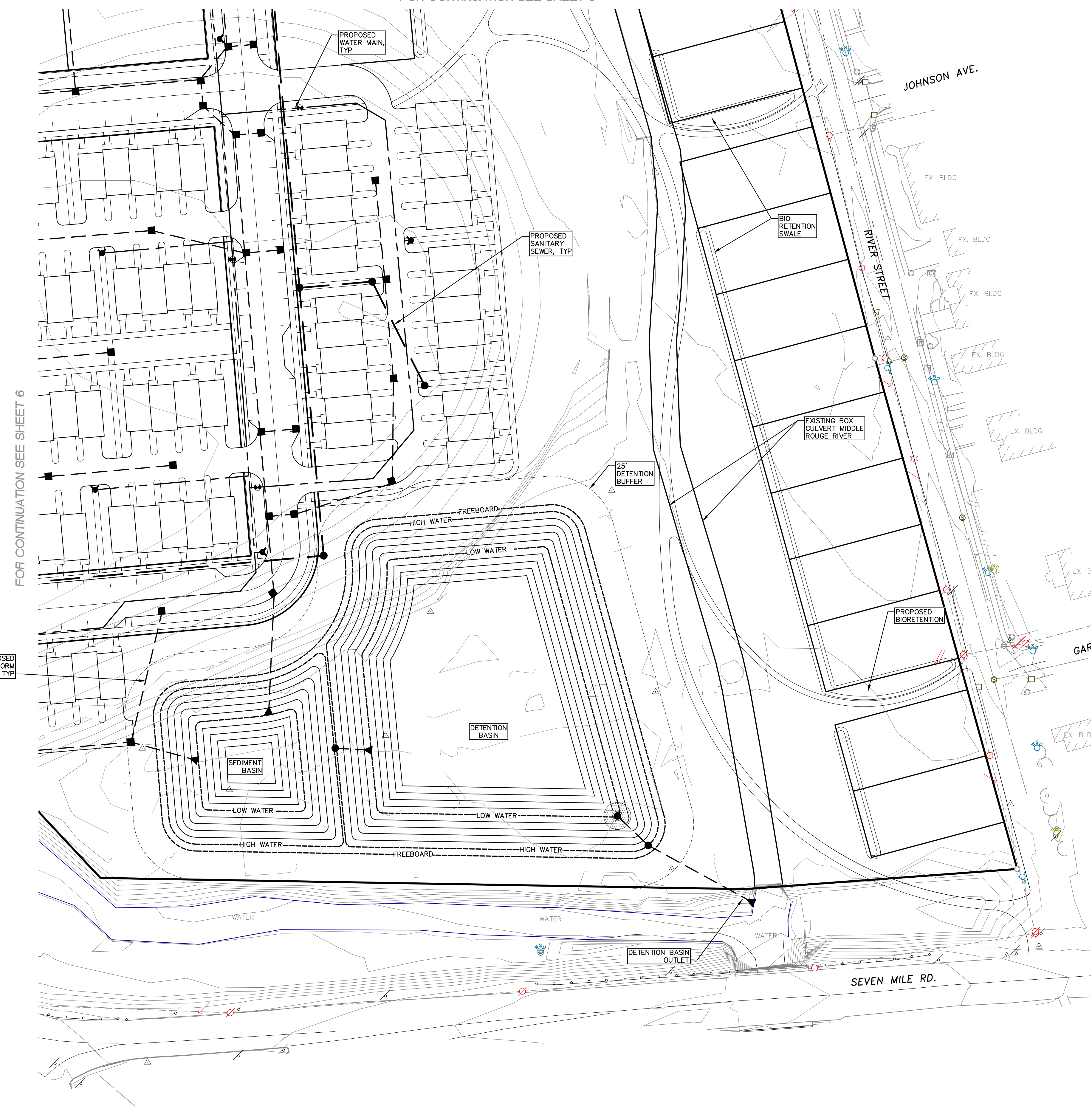
DATE: 08-13-18 DESIGNED BY: J.E. JOB NUMBER: 18-003
CHECKED BY: E.E. DRAWING FILE: 180803UT.DWG

PRELIMINARY UTILITY PLAN

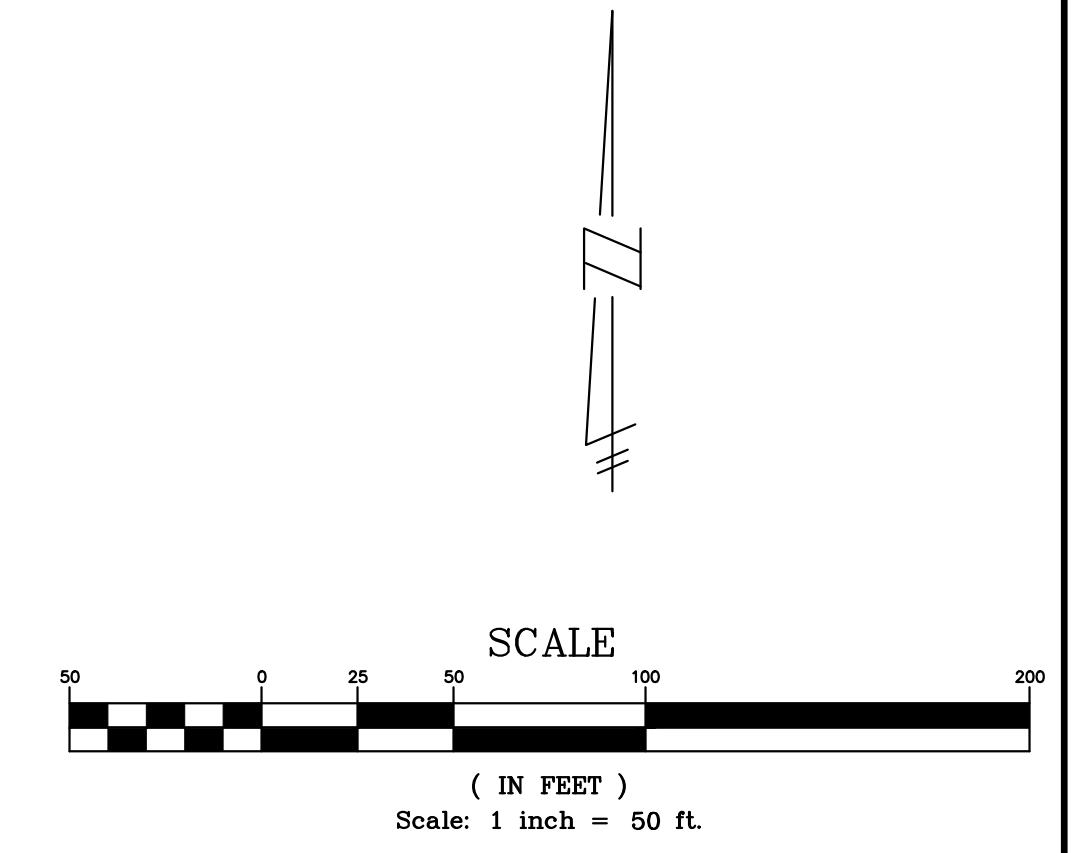
**SEIBER, KEAST
ENGINEERING, L.L.C.**
CONSULTING ENGINEERS
100 MAINCENTRE • SUITE 10 • NORTHVILLE, MI • 48167
PHONE: 248.308.3331 EMAIL: info@seiberkeast.com

SHEET
5

FOR CONTINUATION SEE SHEET 5



FOR CONTINUATION SEE SHEET 6



LEGEND

EXISTING	PROPOSED	DESCRIPTION
		PAVEMENT (ASPHALT)
		SIDE WALK (CONCRETE)
		CONCRETE CURB AND GUTTER
		STORM SEWER
		SANITARY SEWER
		WATER MAIN
		MANHOLE
		CATCH BASIN W/STREAM GUARD
		CURB INLET W/SILT SAC
		END SECTION
		GATE VALVE
		FLOOD PLAIN
		CONTOURS
		SPOT ELEVATION
		SURFACE DRAINAGE
		OVERFLOW ROUTE
		TREE FENCE
		SILT FENCE
		PROPOSED DRIVEWAY LOCATION
		LIMIT OF DISTURBANCE

**THE DOWNS
DOWNTOWN NORTHVILLE**
SECTION 3, T1S, R8E, CITY OF NORTHVILLE
WAYNE COUNTY, MICHIGAN

REVISIONS

NO.	ITEM	DATE

UTILITY WARNING
UNDERGROUND UTILITY LOCATIONS AS SHOWN ON THE PLAN, WERE OBTAINED FROM UTILITY OWNER AND NOT FIELD LOCATED.

811 Know what's below.
Call before you dig.

THE CONTRACTOR SHALL BE RESPONSIBLE FOR THE PROTECTION OF AND/OR RELOCATION OF ALL UTILITIES THAT MAY INTERFERE WITH CONSTRUCTION.

DATE: 08-13-18 DESIGNED BY: J.E. JOB NUMBER: 18-003
CHECKED BY: E.E. DRAWING FILE: 180803UT.DWG

PRELIMINARY UTILITY PLAN

**SEIBER, KEAST
ENGINEERING, L.L.C.**
CONSULTING ENGINEERS
100 MAINCENTRE • SUITE 10 • NORTHVILLE, MI • 48167
PHONE: 248.308.3331 EMAIL: info@seiberkeast.com

SHEET
7